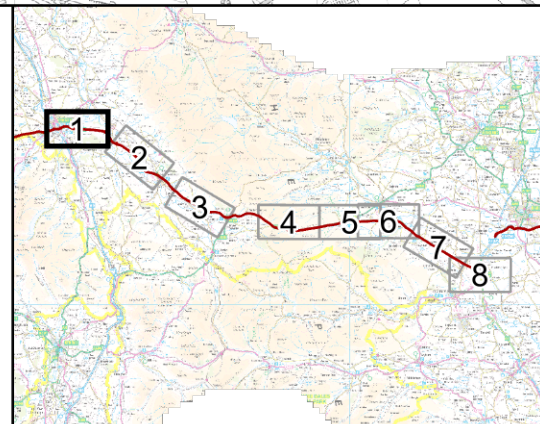


- Black Route (Preferred Route Announcement)
- Blue Route
- Green Route
- Orange Route
- Red Route
- Existing A66
- Study Area 600m
- Noise Action Planning Important Areas

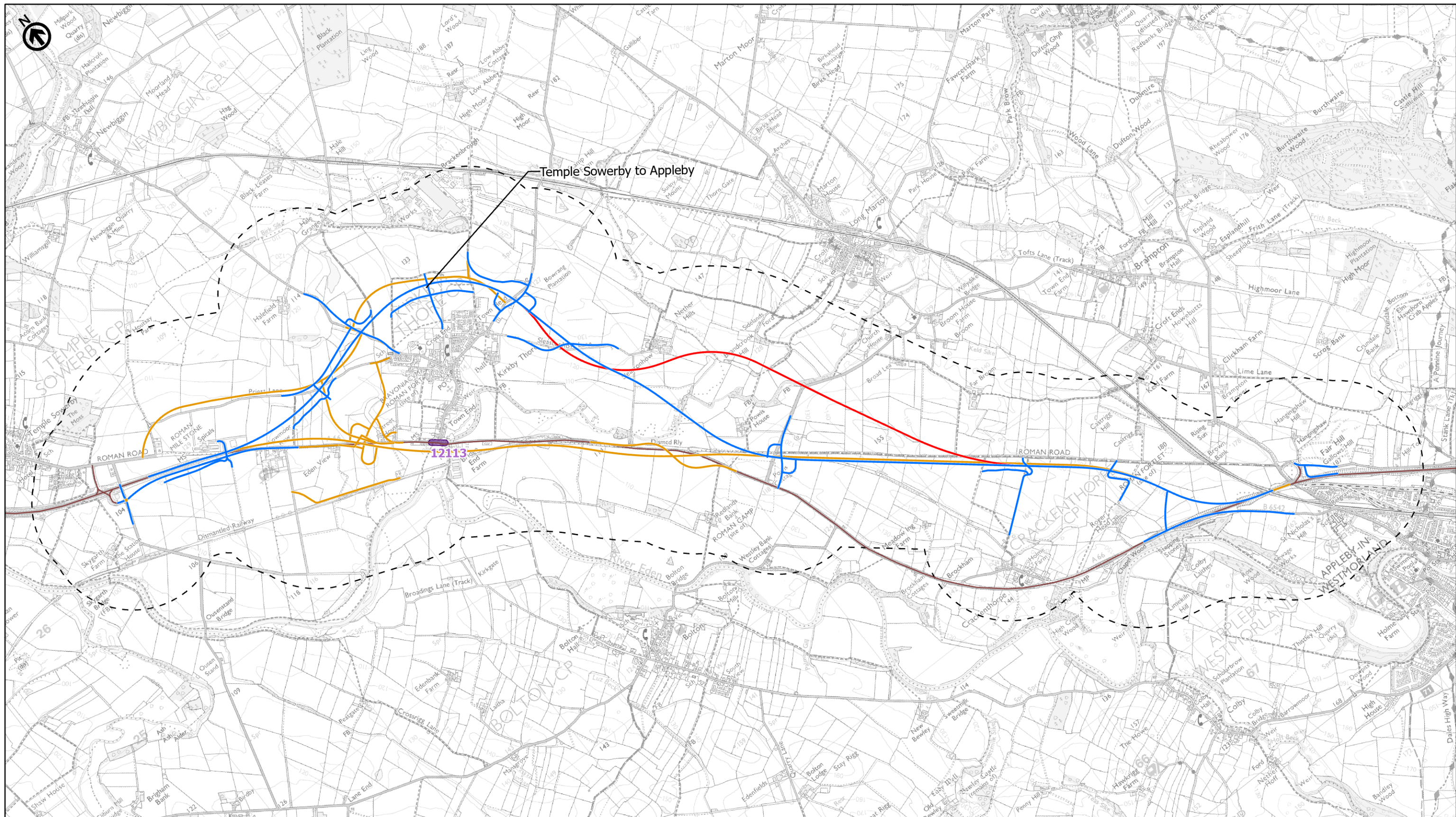


P03	First Issue				
	JBAR	JDOH	LHAN	MMCA	KWAH
	29/04/21	04/05/21	04/05/21	07/05/21	07/05/21
Revision	Created	Checked	Reviewed	Approved	Authorised

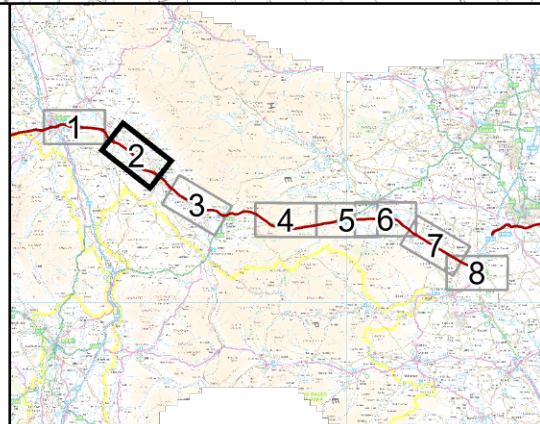
Scale @ A3: 1:25,000 | Project Ref No HE565627 | Stage: Stage 3



© Crown copyright and database right (2021). All rights reserved. OS 100030649. Contains public sector information licensed under the Open Government Licence v3.0.

Project Name A66 Northern Trans-Pennine			
Map Title Figure 13.1 Noise Important Area Constraints Sheet 1 of 8			
Map Number HE565627	Project S00	Originator - AMY	Volume - ENV
Location S00		Type - MP	Role - LN
Suitability S4	Suitability Description FIT FOR STAGE APPROVAL		Revision P03

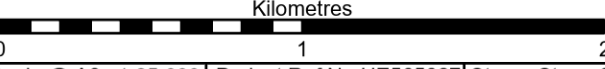


- Black Route (Preferred Route Announcement)
- Blue Route
- Green Route
- Orange Route
- Red Route
- Existing A66
- Study Area 600m
- Noise Action Planning Important Areas



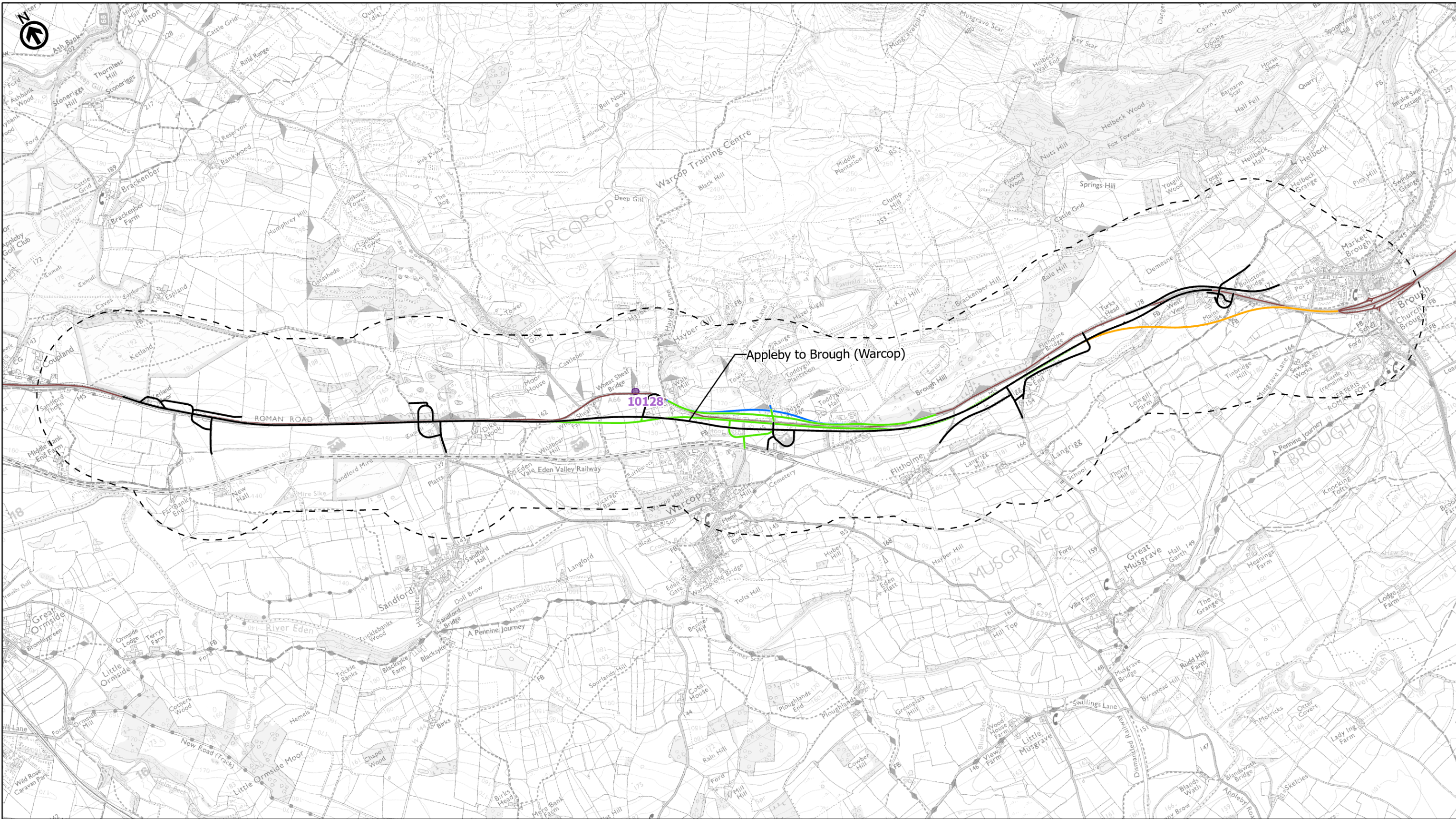
P03	First Issue				
	JBAR	JDOH	LHAN	MMCA	KWHA
	29/04/21	04/05/21	04/05/21	07/05/21	07/05/21
Revision	Created	Checked	Reviewed	Approved	Authorised



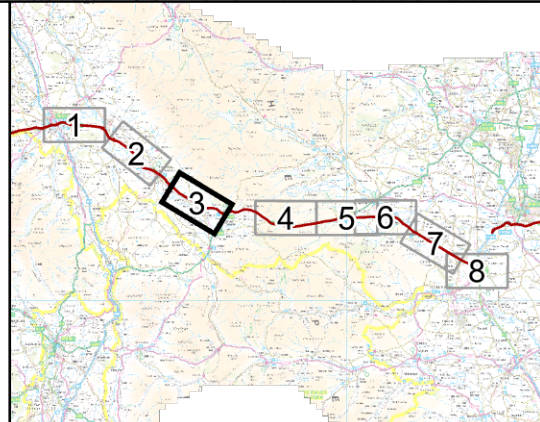
Scale @ A3: 1:25,000 | Project Ref No HE565627 | Stage: Stage 3

© Crown copyright and database right (2021). All rights reserved. OS 100030649. Contains public sector information licensed under the Open Government Licence v3.0.

Project Name A66 Northern Trans-Pennine			
Map Title Figure 13.1			
Noise Important Area Constraints Sheet 2 of 8			
Map Number Project	Originator	Volume	
HE565627	AMY	ENV	
S00	-	MP	LN - 000001
Location	Type	Role	Number
Suitability S4	Suitability Description FIT FOR STAGE APPROVAL		Revision P03



- Black Route (Preferred Route Announcement)
- Blue Route
- Green Route
- Orange Route
- Red Route
- Existing A66
- Study Area 600m
- Noise Action Planning Important Areas



P03	First Issue	JBAR	JDOH	LHAN	MMCA	KWHA
		29/04/21	04/05/21	04/05/21	07/05/21	07/05/21
Revision	Created	Checked	Reviewed	Approved	Authorised	

Scale @ A3: 1:25,000 | Project Ref No HE565627 | Stage: Stage 3

© Crown copyright and database right (2021). All rights reserved. OS 100030649. Contains public sector information licensed under the Open Government Licence v3.0.

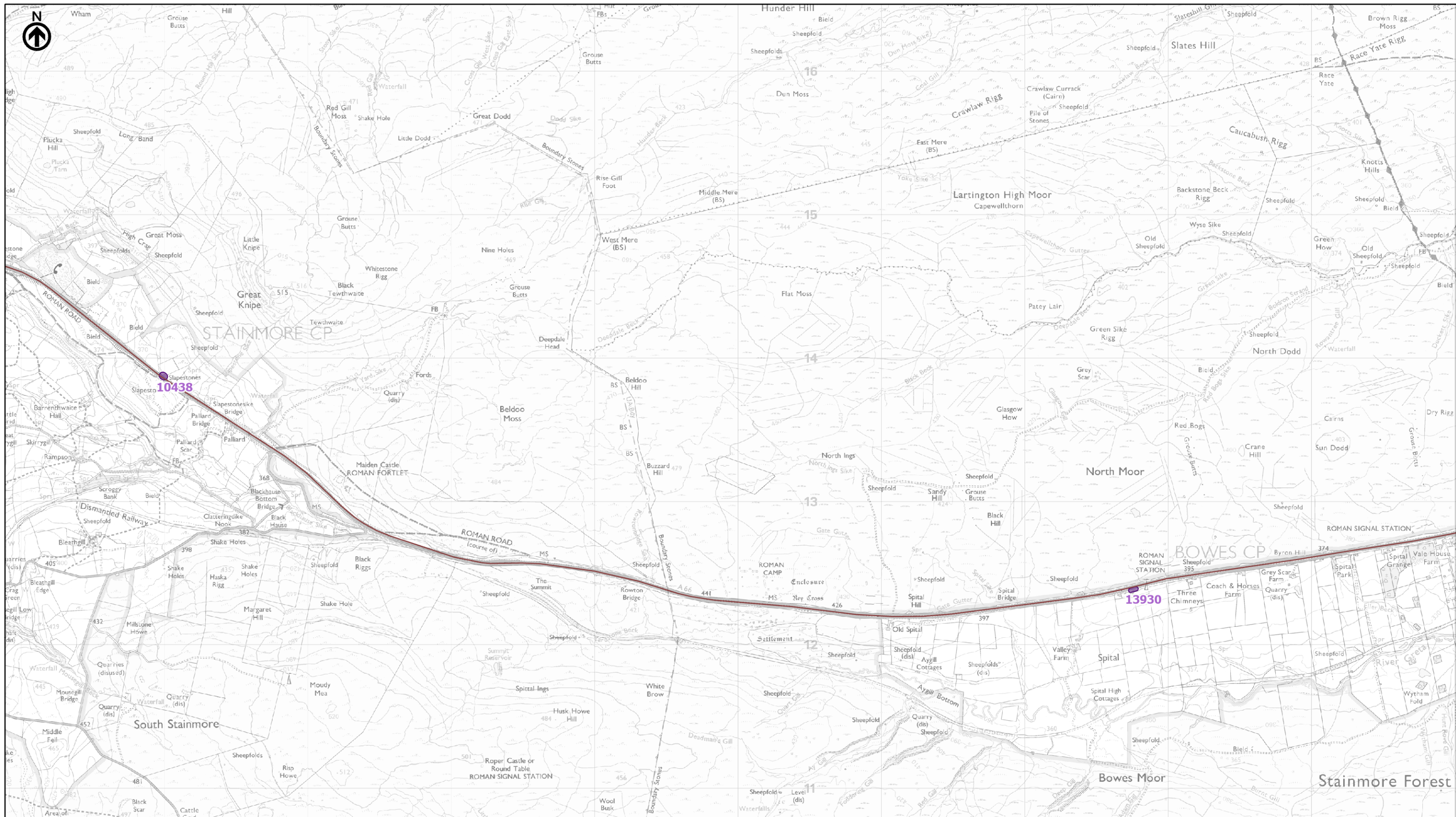
Project Name
A66 Northern Trans-Pennine

Map Title
Figure 13.1

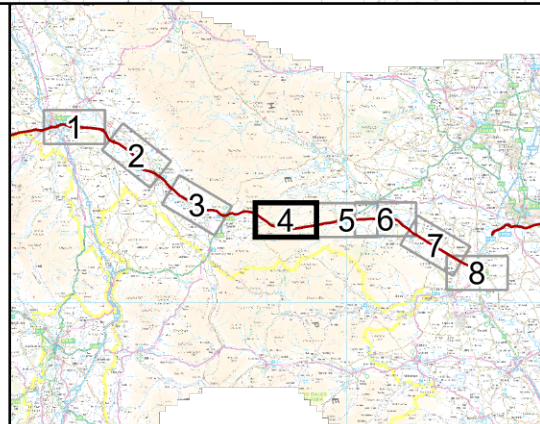
Noise Important Area Constraints
Sheet 3 of 8

Map Number	Project	Originator	Volume
HE565627	-	AMY	ENV
S00	-	MP - LN	- 000001
Location		Type	Role Number

Suitability	Suitability Description	Revision
S4	FIT FOR STAGE APPROVAL	P03



- Black Route (Preferred Route Announcement)
- Blue Route
- Green Route
- Orange Route
- Red Route
- Existing A66
- Study Area 600m
- Noise Action Planning Important Areas

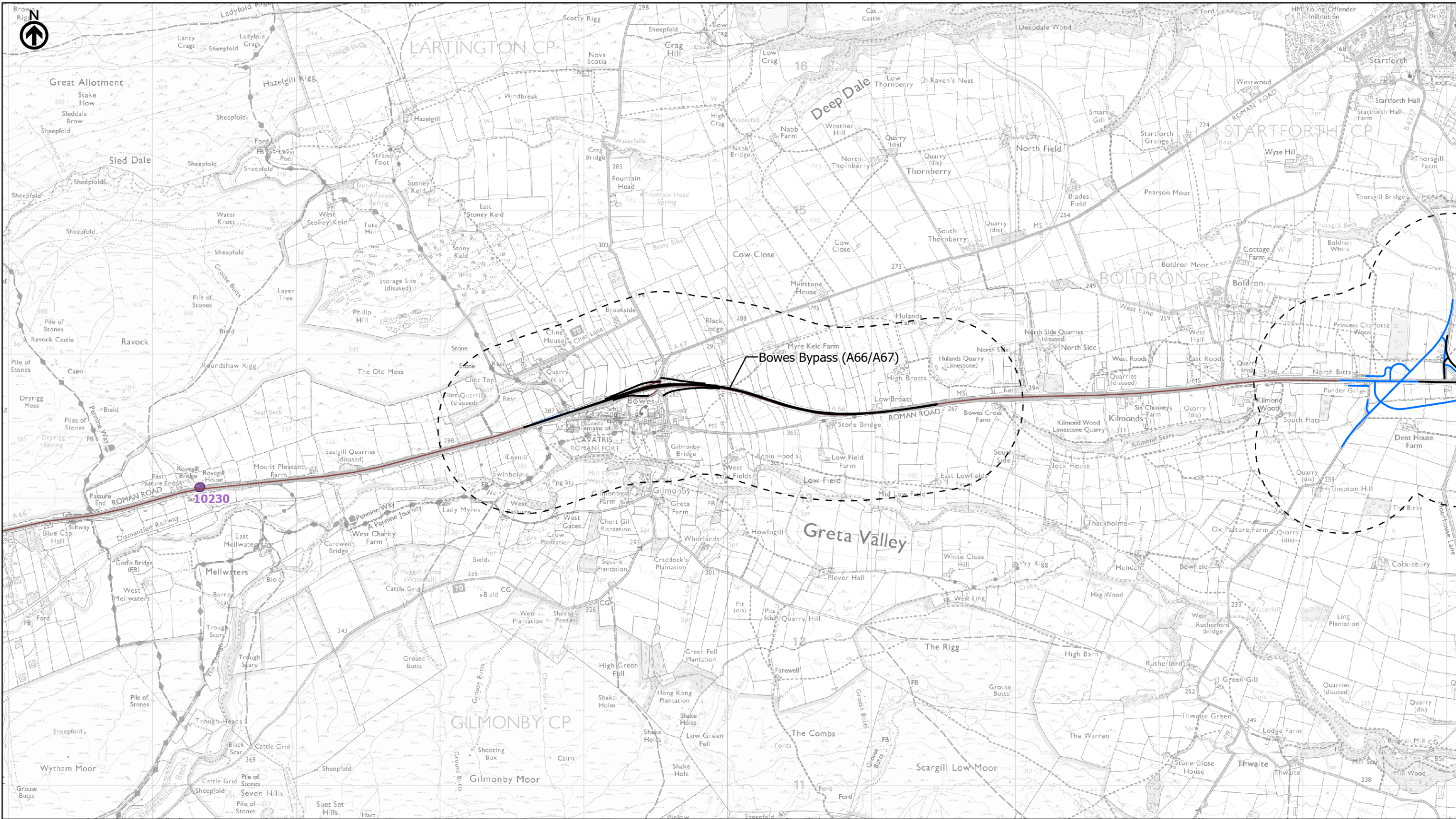


P03	First Issue				
	JBAR	JDOH	LHAN	MMCA	KWAH
	29/04/21	04/05/21	04/05/21	07/05/21	07/05/21
Revision	Created	Checked	Reviewed	Approved	Authorised

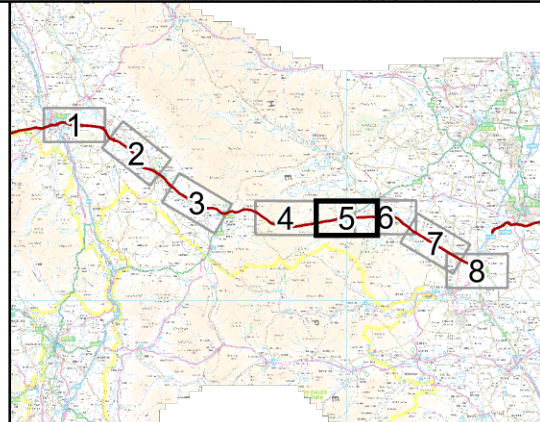
Scale @ A3: 1:25,000 | Project Ref No HE565627 | Stage: Stage 3

© Crown copyright and database right (2021). All rights reserved. OS 100030649. Contains public sector information licensed under the Open Government Licence v3.0.

Project Name A66 Northern Trans-Pennine			
Map Title Figure 13.1			
Noise Important Area Constraints			
Sheet 4 of 8			
Map Number HE565627	Originator AMY	Volume ENV	
S00	- MP - LN - 00001		
Location	Type Role Number		
Suitability S4	Suitability Description FIT FOR STAGE APPROVAL	Revision P03	



- Black Route (Preferred Route Announcement)
- Blue Route
- Green Route
- Orange Route
- Red Route
- Existing A66
- Study Area 600m
- Noise Action Planning Important Areas

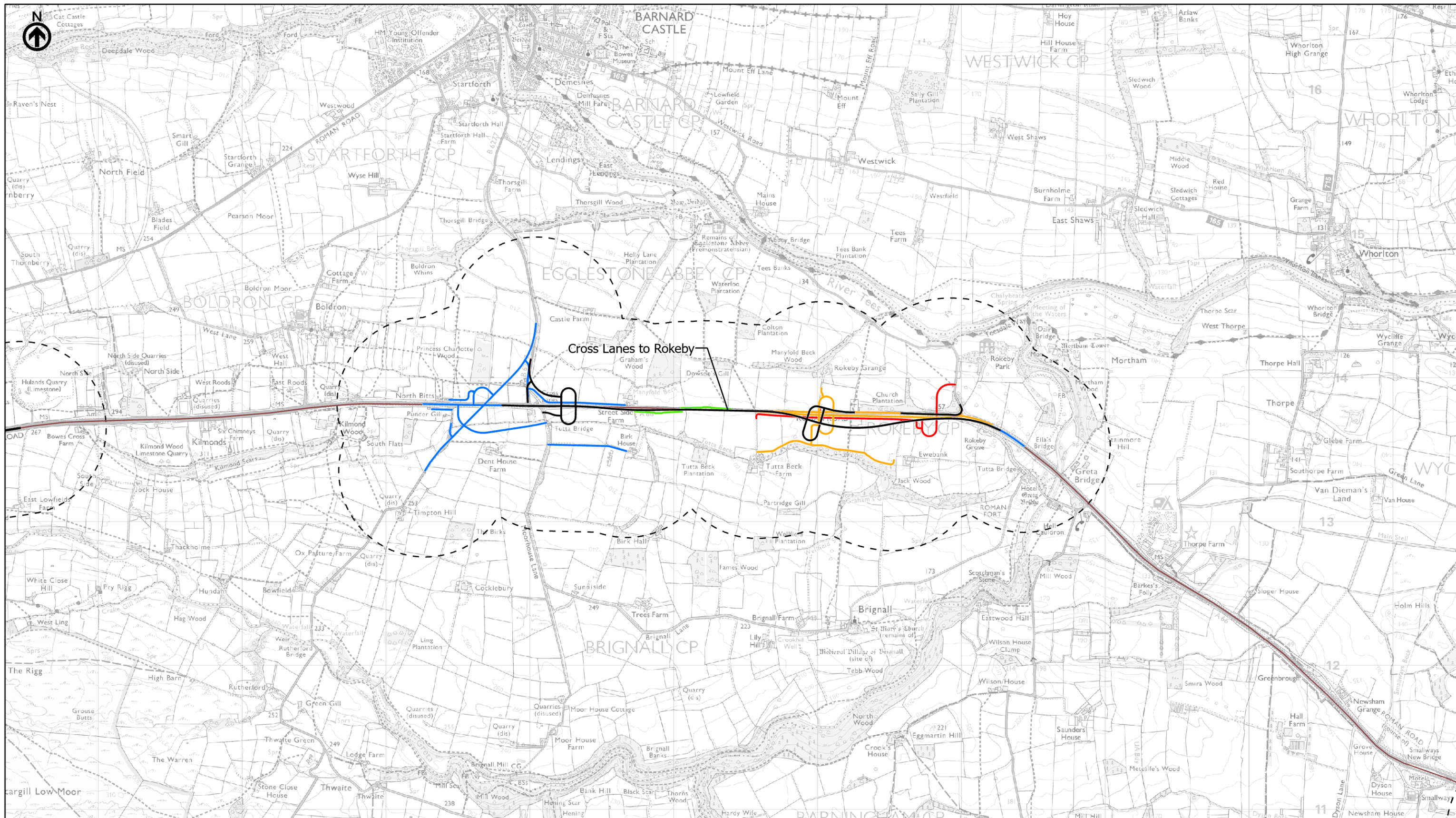


P03	First Issue	JBAR	JDOH	LHAN	MMCA	KWHA
		29/04/21	04/05/21	04/05/21	07/05/21	07/05/21
Revision	Created	Checked	Reviewed	Approved	Authorised	

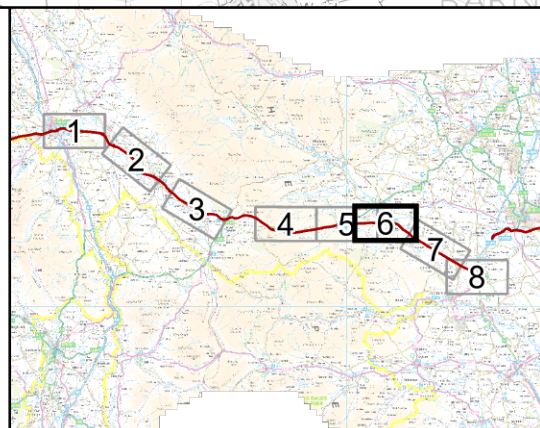
Kilometres

Scale @ A3: 1:25,000 | Project Ref No HE565627 | Stage: Stage 3
 © Crown copyright and database right (2021). All rights reserved. OS 100030649.
 Contains public sector information licensed under the Open Government Licence v3.0.

Project Name A66 Northern Trans-Pennine			
Map Title Figure 13.1			
Noise Important Area Constraints Sheet 5 of 8			
Map Number Project	Originator	Volume	
HE565627	AMY	ENV	
S00	MP	LN	000001
Location	Type	Role	Number
Suitability S4	Suitability Description FIT FOR STAGE APPROVAL		Revision P03



- Black Route (Preferred Route Announcement)
- Blue Route
- Green Route
- Orange Route
- Red Route
- Existing A66
- Study Area 600m
- Noise Action Planning Important Areas

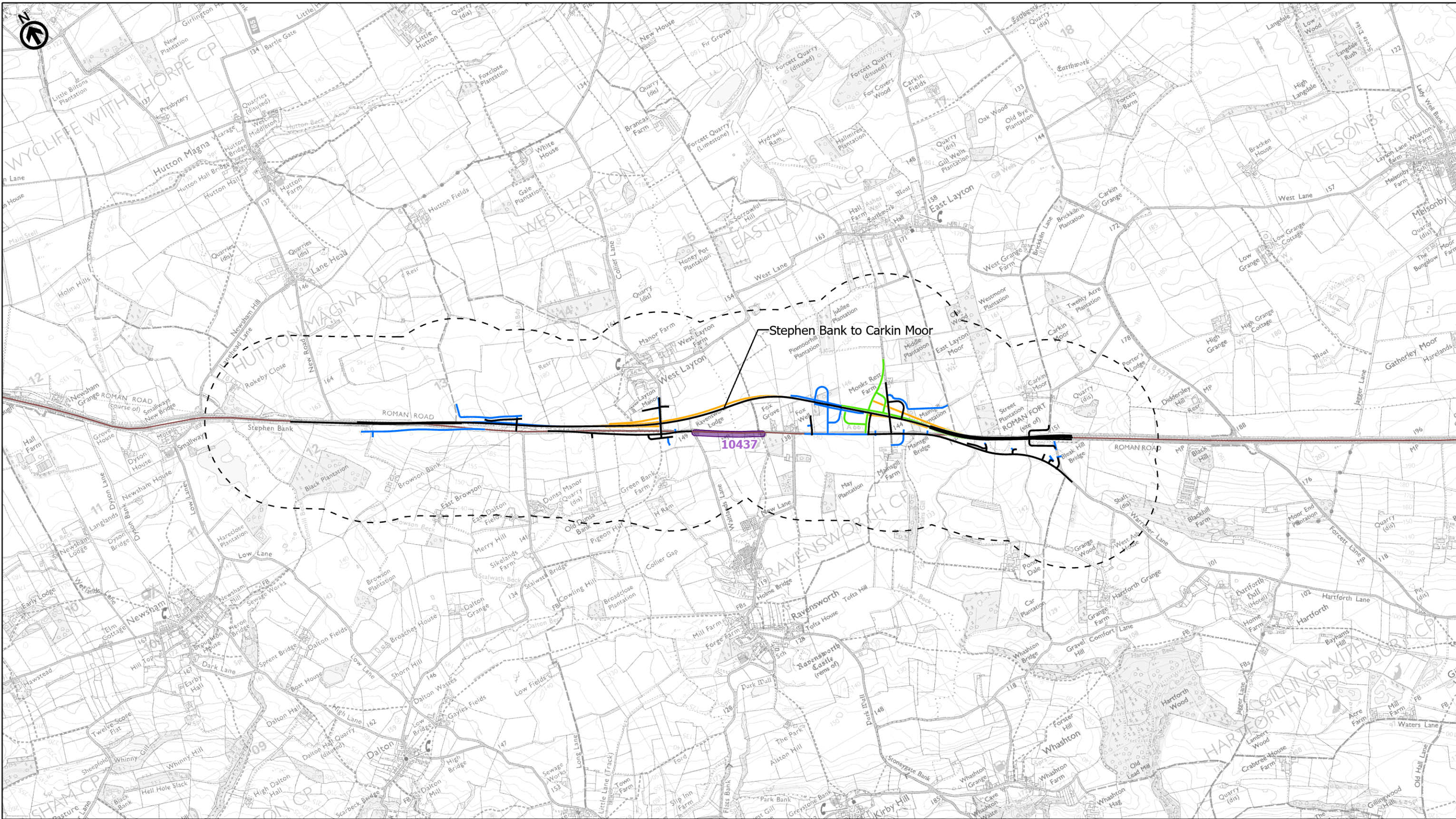


P03	First Issue				
	JBAR	JDOH	LHAN	MMCA	KWAH
	29/04/21	04/05/21	04/05/21	07/05/21	07/05/21
Revision	Created	Checked	Reviewed	Approved	Authorised

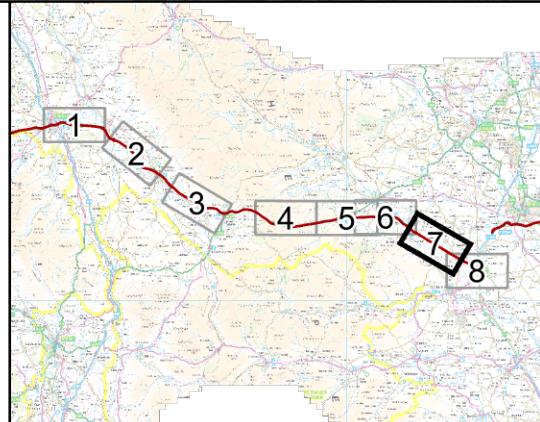
Scale @ A3: 1:25,000 | Project Ref No HE565627 | Stage: Stage 3

© Crown copyright and database right (2021). All rights reserved. OS 100030649. Contains public sector information licensed under the Open Government Licence v3.0.

Project Name A66 Northern Trans-Pennine			
Map Title Figure 13.1			
Noise Important Area Constraints			
Sheet 6 of 8			
Map Number HE565627	Originator - AMY	Volume - ENV	
Location S00		Type Role Number - MP - LN - 00001	
Suitability S4	Suitability Description FIT FOR STAGE APPROVAL		Revision P03



- Black Route (Preferred Route Announcement)
- Blue Route
- Green Route
- Orange Route
- Red Route
- Existing A66
- Study Area 600m
- Noise Action Planning Important Areas

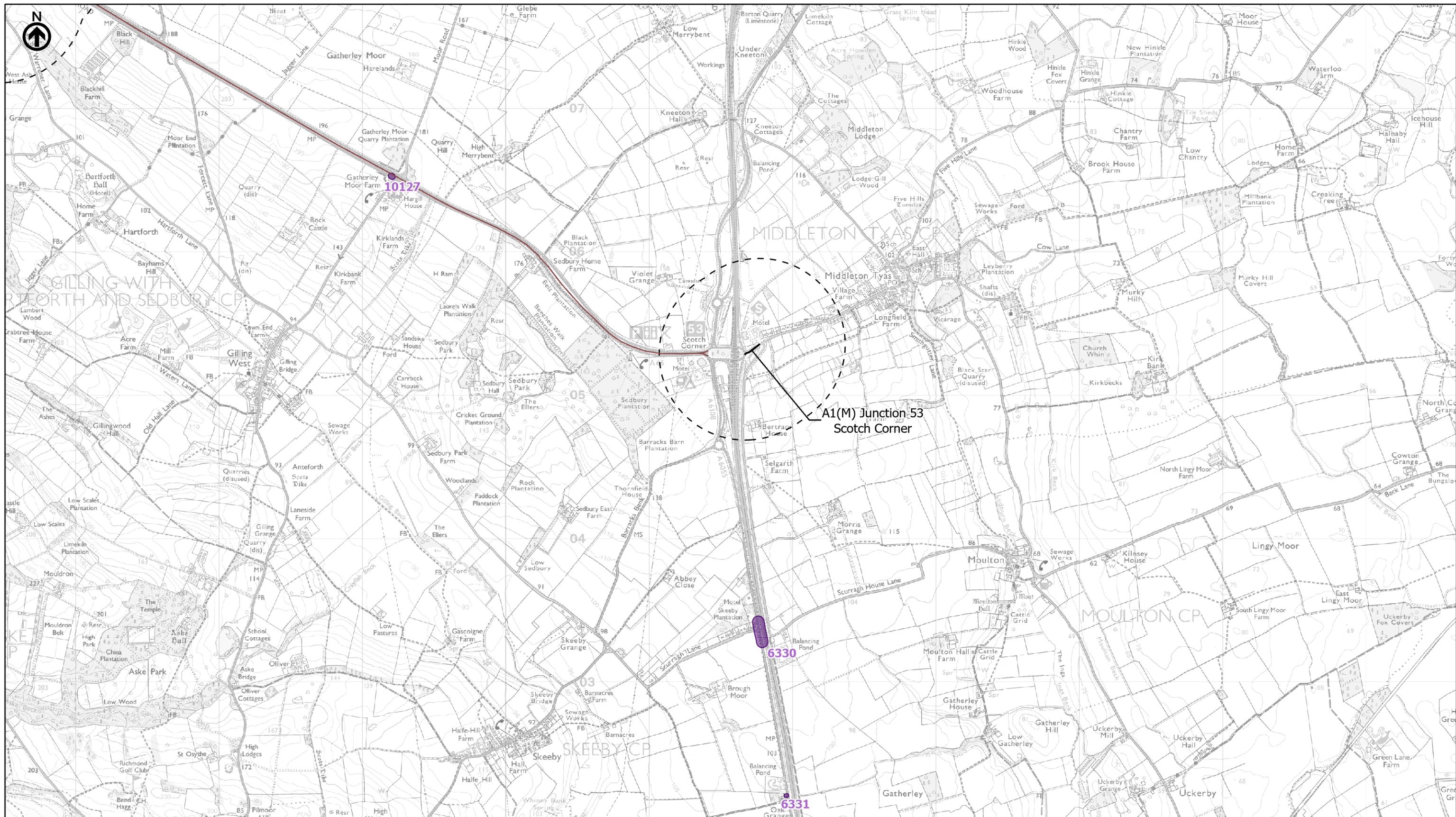


P03	First Issue	JBAR	JDOH	LHAN	MMCA	KWAH
		29/04/21	04/05/21	04/05/21	07/05/21	07/05/21
Revision	Created	Checked	Reviewed	Approved	Authorised	

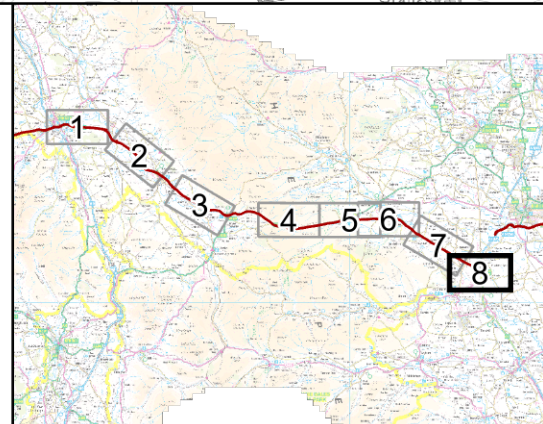
Kilometres

Scale @ A3: 1:25,000 | Project Ref No HE565627 | Stage: Stage 3
 © Crown copyright and database right (2021). All rights reserved. OS 100030649.
 Contains public sector information licensed under the Open Government Licence v3.0.

Project Name A66 Northern Trans-Pennine			
Map Title Figure 13.1			
Noise Important Area Constraints Sheet 7 of 8			
Map Number HE565627	Project S00	Originator - AMY -	Volume - ENV -
Location	Type	Role	Number
Suitability S4	Suitability Description FIT FOR STAGE APPROVAL		Revision P03



- Black Route (Preferred Route Announcement)
- Blue Route
- Green Route
- Orange Route
- Red Route
- Existing A66
- Study Area 600m
- Noise Action Planning Important Areas



P03	First Issue	JBAR	JDOH	LHAN	MMCA	KWHA
		29/04/21	04/05/21	04/05/21	07/05/21	07/05/21
Revision	Created	Checked	Reviewed	Approved	Authorised	

Scale @ A3: 1:25,000 | Project Ref No HE565627 | Stage: Stage 3

© Crown copyright and database right (2021). All rights reserved. OS 100030649. Contains public sector information licensed under the Open Government Licence v3.0.

Project Name
A66 Northern Trans-Pennine

Map Title
Figure 13.1
Noise Important Area Constraints
Sheet 8 of 8

Map Number	Project	Originator	Volume
HE565627	-	AMY	ENV
S00		-	MP - LN - 000001
Location		Type	Role Number

Suitability	Suitability Description	Revision
S4	FIT FOR STAGE APPROVAL	P03